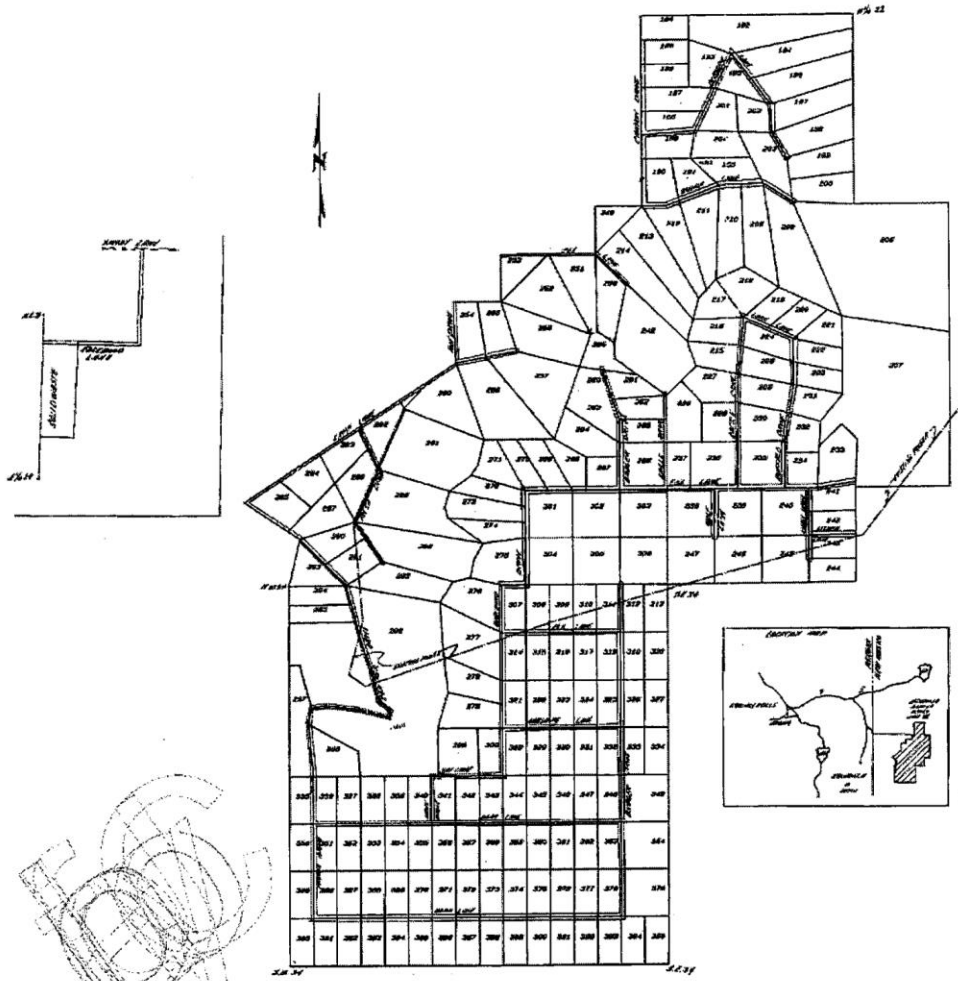


RECORD OF SURVEY
SHEET 1 OF 4 SHEETS

ESCUILLA BONITA ACRES
UNIT III
PARTS OF SECTIONS 22, 23, 26, 27, 28, 29, 30, 31
CATRON COUNTY, NEW MEXICO



DEDICATION

2:57 PM
Ruth H. Shell

STATE OF NEW MEXICO
COUNTY OF CATRON

KNOW ALL MEN BY THESE PRESENTS THAT RALPH A. SHELL AND RUTH H. SHELL, HEREBY AND HEREIN PUBLISHES THIS PLAT AS AND FOR THE PLAT OF SAID ESCUDILLA BONITA ACRES AND HEREBY DECLARES THAT THIS PLAT SEES FORTH THE LOCATION AND STRES THE DIMENSIONS OF THE LOTS, STREETS, AND UTILITY EASEMENTS, CONSTITUTING SAME AND THAT EACH LOT AND STREET SHALL BE OPEN TO THE COMMON LETTERS OR NAME GIVEN TO EACH RESPECTIVELY ON SAID PLAT AND THAT RALPH A. SHELL AND RUTH H. SHELL, HEREBY DEDICATE TO THE PUBLIC FOR USE AS SAID THE STREETS AND UTILITY EASEMENTS AS SHOWN ON SAID PLAT AND INCLUDED IN THE ABOVE DESCRIBED PROCEEDS.

IN WITNESS WHEREOF RALPH A. SHELL AND RUTH H. SHELL HAVE HEREBY AFFIXED THEIR SIGNATURES THIS 21ST DAY OF SEPTEMBER, 1962.

Ralph A. Shell *Ruth H. Shell*
RALPH A. SHELL RUTH H. SHELL

ACKNOWLEDGEMENT

STATE OF NEW MEXICO
COUNTY OF CATRON

ON THIS 21ST DAY OF SEPTEMBER, 1962, BEFORE ME THE UNDERSIGNED OFFICER PERSONALLY APPEARED *Ruth H. Shell* and she acknowledged to me to be the PERSONS WHOSE NAMES ARE SUBSCRIBED TO THE VOUCHER SUBMITTED AND ACKNOWLEDGED THAT THEY EXECUTED THE SAME FOR THE PURPOSES THEREIN CONTAINED.

IN WITNESS WHEREOF I HAVE HEREBY SET MY HAND AND OFFICIAL SEAL.

James Arriaga
NOTARY PUBLIC

MY COMMISSION EXPIRES 5-10-68

CERTIFICATE OF ACCEPTANCE

THIS IS TO CERTIFY THAT THE BOARD OF COUNTY COMMISSIONERS OF CATRON COUNTY, NEW MEXICO, AT A REGULAR MEETING HELD AND OFFICIALLY APPROVED AND ACCEPTED THE ABOVE PLAT AND THE ESCUDILLA BONITA ACRES SUBSCRIBED HERETO.
IT IS FURTHER UNDERSTOOD THAT WHILE THE BOARD'S RIGHT OF HAVE SAME ACCEPTED, CATRON COUNTY IS NOT RESPONSIBLE FOR EITHER THE CONSTRUCTION OR MAINTENANCE OF THE ROAD.

WITNESS MY HAND AND THE OFFICIAL SEAL OF CATRON COUNTY, NEW MEXICO, THIS 21ST DAY OF SEPTEMBER, 1962.

BOARD OF COUNTY COMMISSIONERS
OF CATRON COUNTY, NEW MEXICO.

SEAL
Leo J. ...
Robert ...
COUNTY CLERK

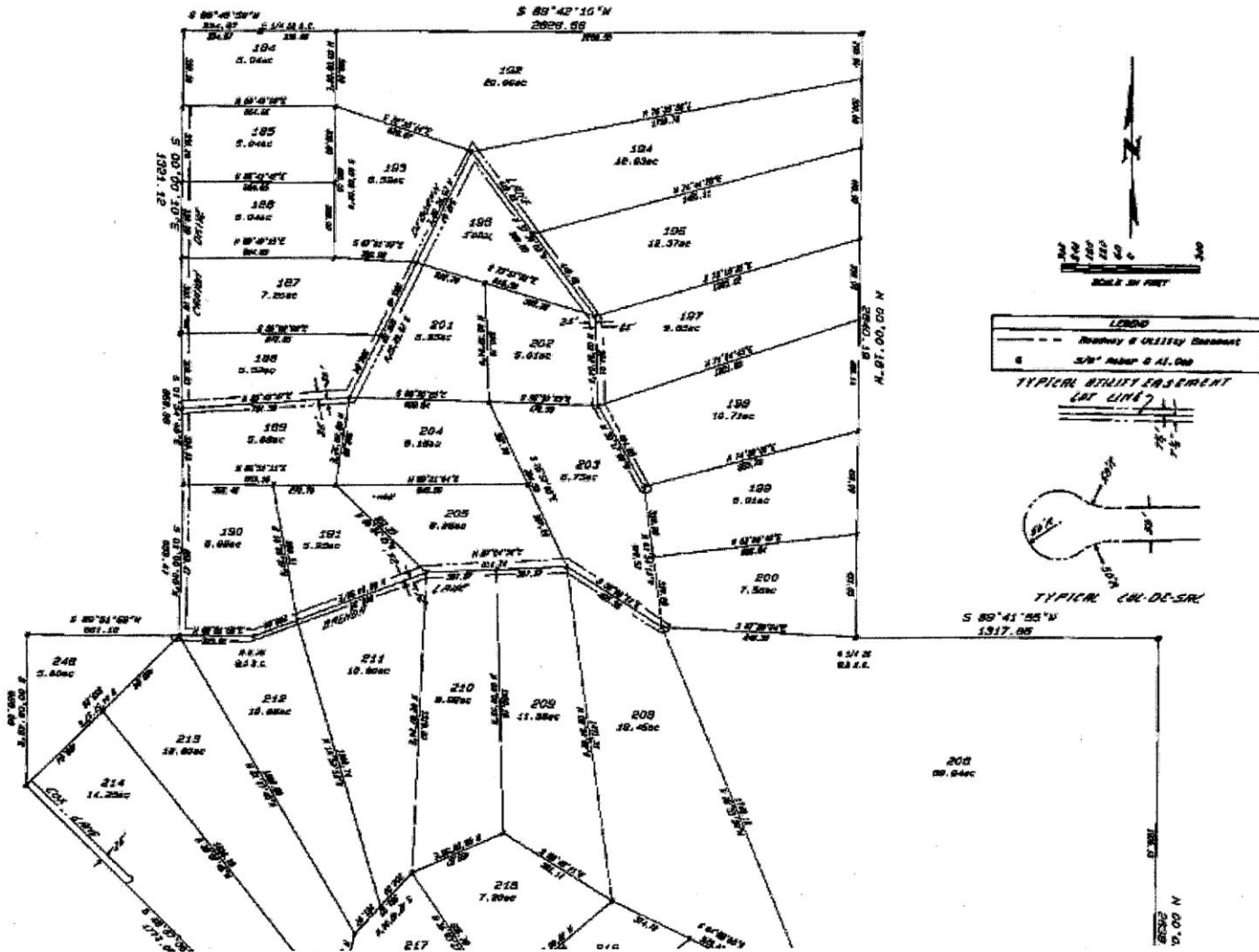
RECORDED IN BOOK OF 6 PAGE 35
DATE 12-7-62 PAGE 148

W. J. ...
12/7/62
COUNTY CLERK
CATRON COUNTY
NEW MEXICO

ESCUDILLA BONITA ACRES
UNIT III

PARTS OF SECTIONS 22, 23, 26&27, T2S, R21W
CATRON COUNTY, NEW MEXICO

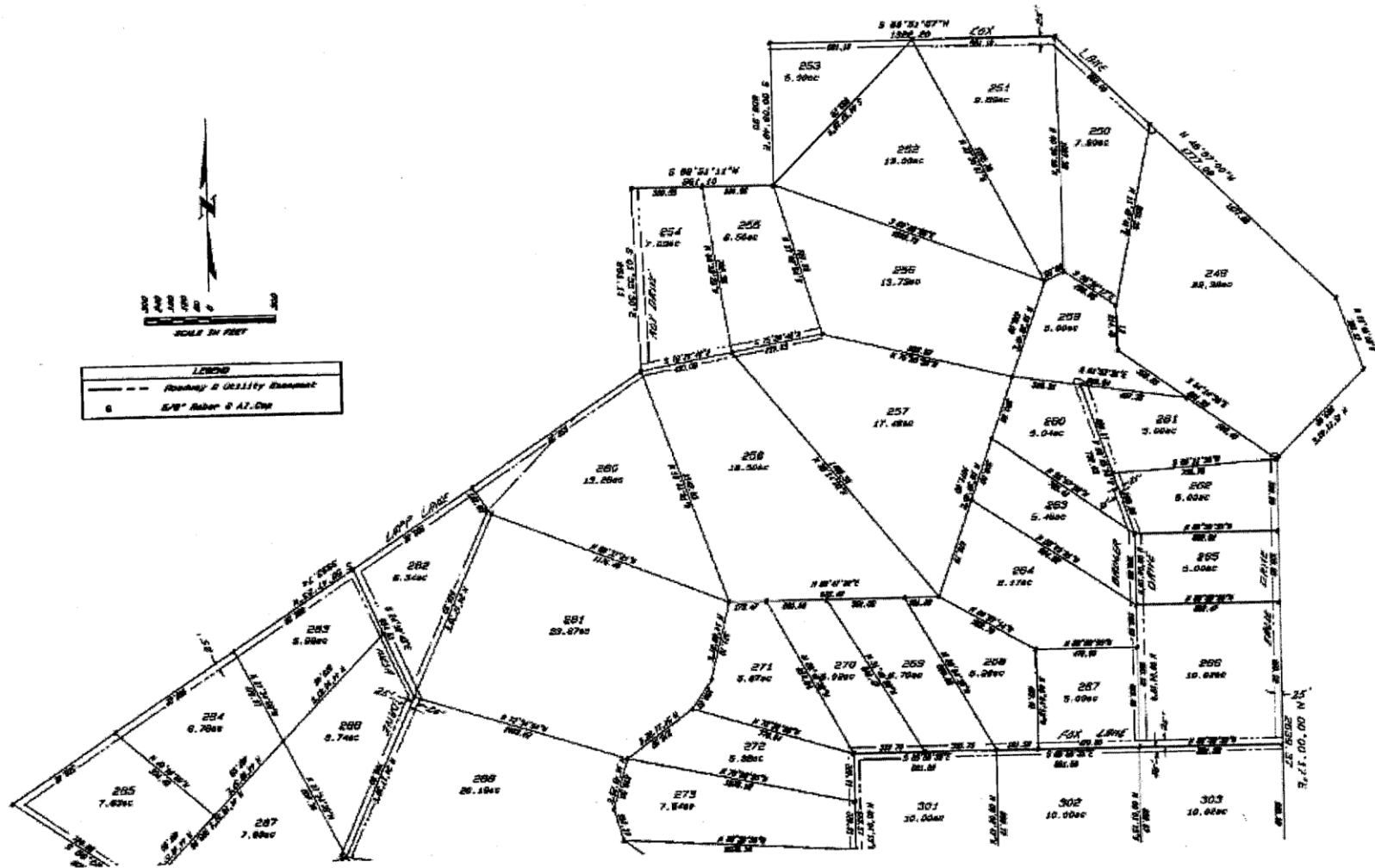
RECORD OF SURVEY
SHEET 2 OF 4 SHEETS



ESCODILLA BONITA ACRES UNIT III

PART OF SECTIONS 26, 27, 28&34, T2S, R21W
CATRON COUNTY, NEW MEXICO

RECORD OF SURVEY
SHEET 3 OF 4 SHEETS

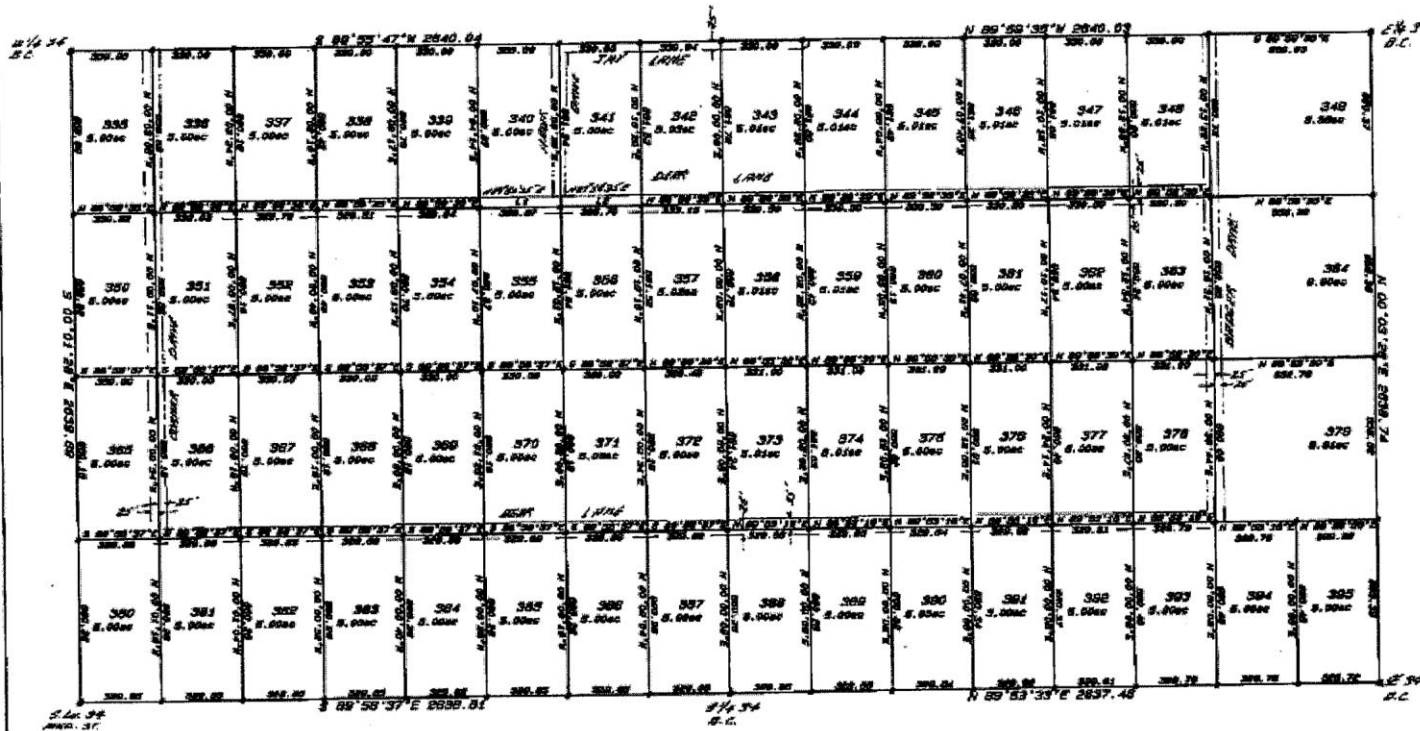


LEGEND
 --- Roadway & Utility Easement
 5/8" Rubber & 1/2" Dip

ESCUDILLA BONITA ACRES
UNIT III

PART OF SEC. 34&28, T2S, R21W
CATRON COUNTY, NEW MEXICO

RECORD OF SURVEY
SHEET 4 OF 4 SHEETS



S. Loc. 98
MAY 1, 1911

S. Loc. 98
MAY 1, 1911

N 89° 50' 33" E 2837.41'

S. Loc. 98
MAY 1, 1911